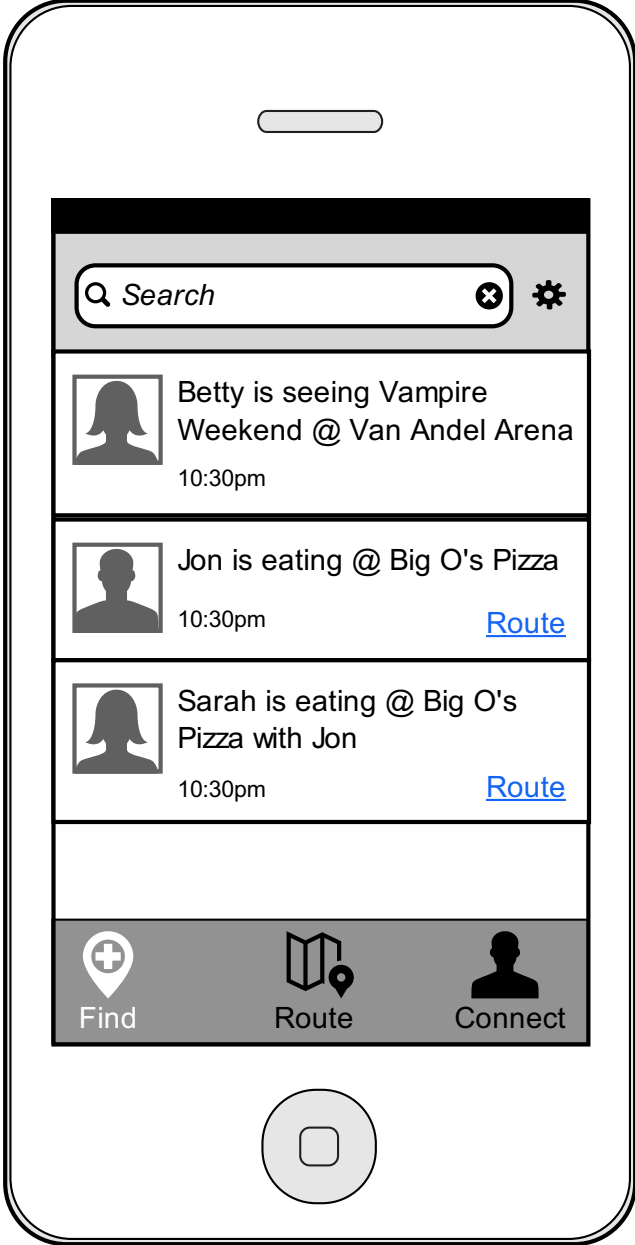


dotPlace

Mobile Phone Application

1.1

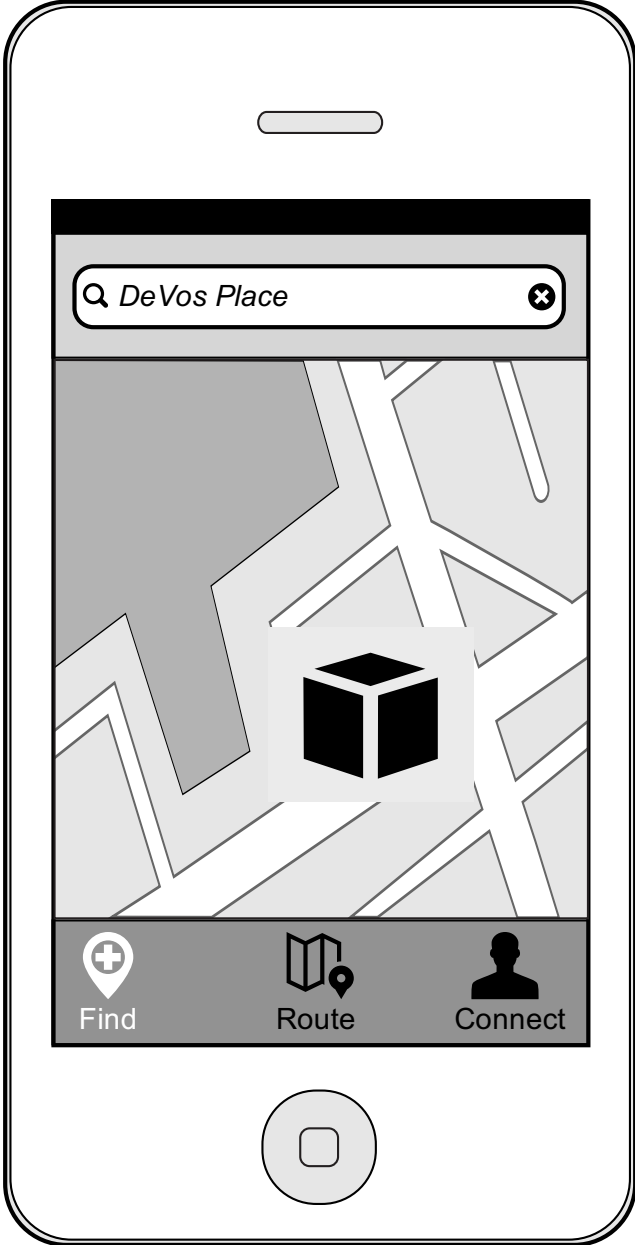


Initial page shows recent activity which includes venues/events nearby and what your friends are doing.



After entering a search it lists matching results to make it easier to find what you're looking for by presenting quickly scannable results.

Clicking on the name takes you right to the venue info. Clicking on the surrounding box with the arrow takes you to the map page.



Here we see the 3D icon placed on the map where the search query was input. Would also show nearby venues with 3D icons as well.



The event info page displays all info of an event.

Icon at top is used to share venue/event with friends.



More info as you scroll:



Venue Info

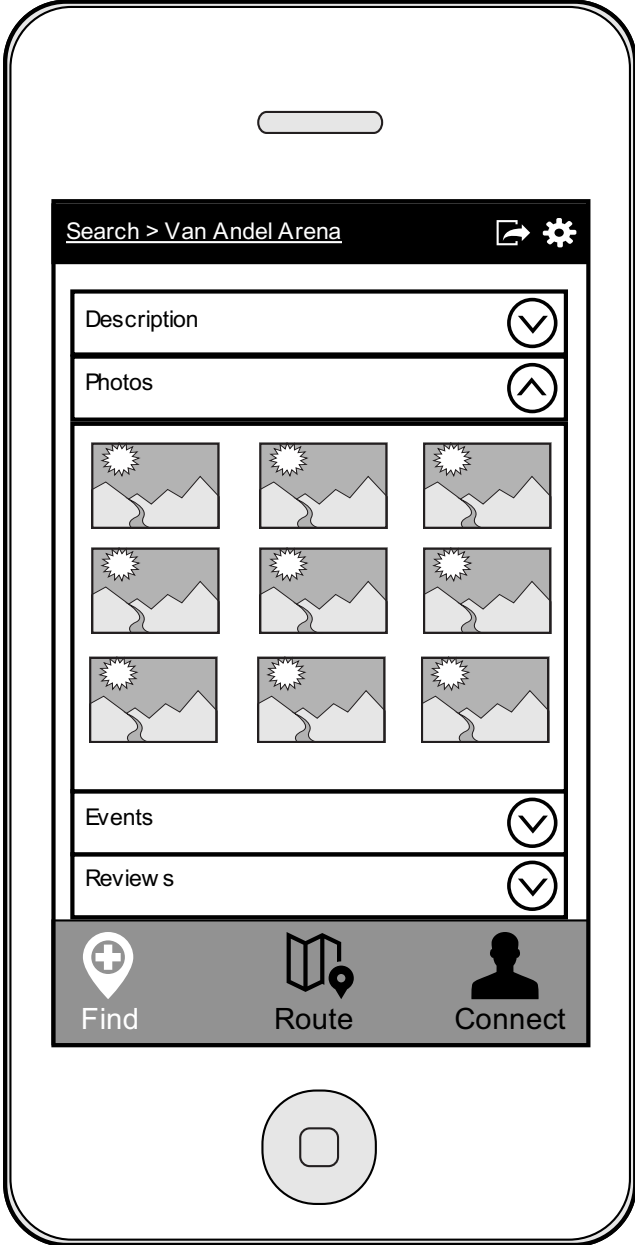
Contact Info

Photo Gallery (Lightbox, Horizontal Scroll)

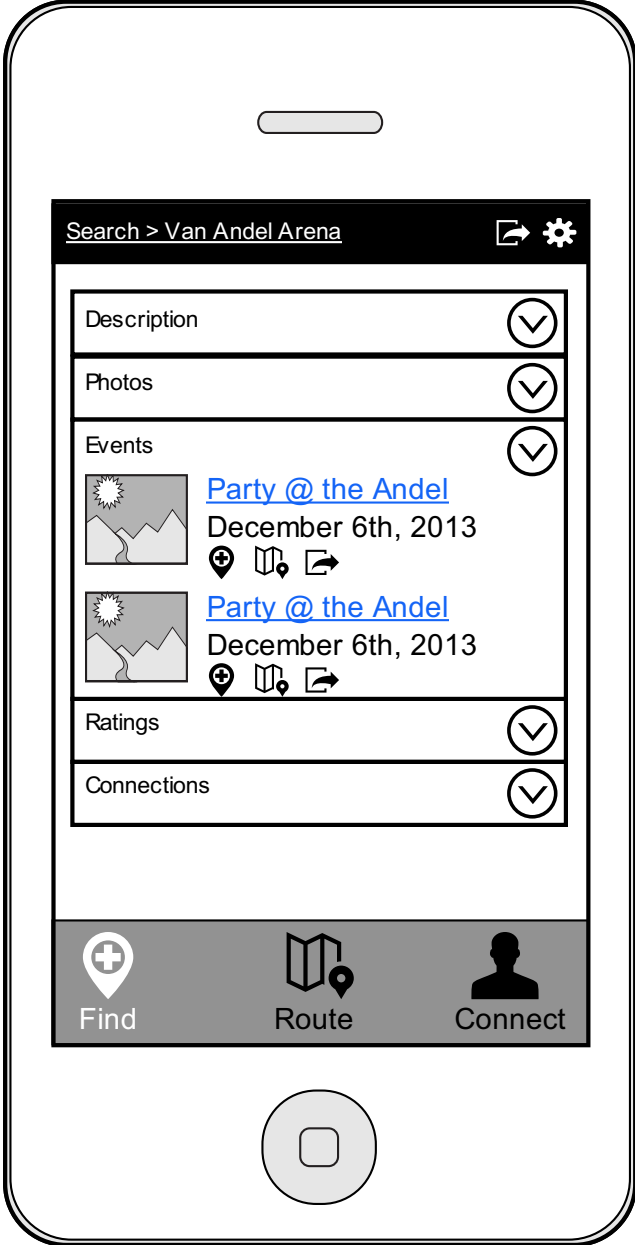
Events

Reviews

Connections

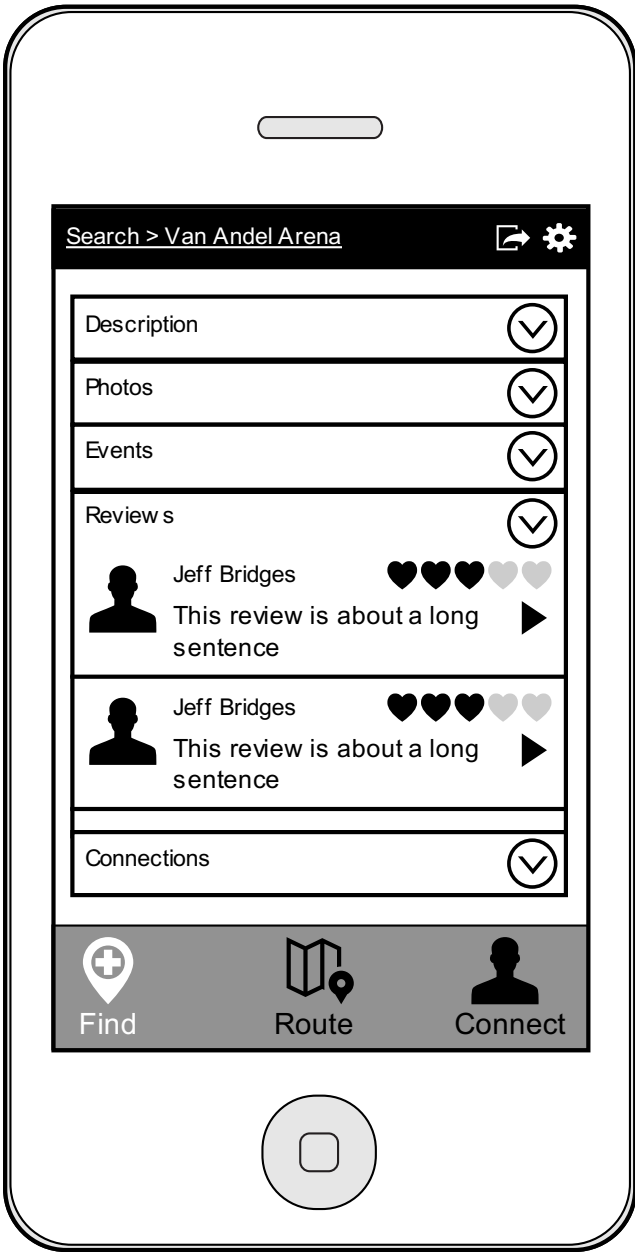


Photos display the photos approved by the venue manager. The backend could feed from any image of the venue from Facebook, Twitter, or Google+ or be directly uploaded by the manager themselves.



The top bar follows the user's scroll.

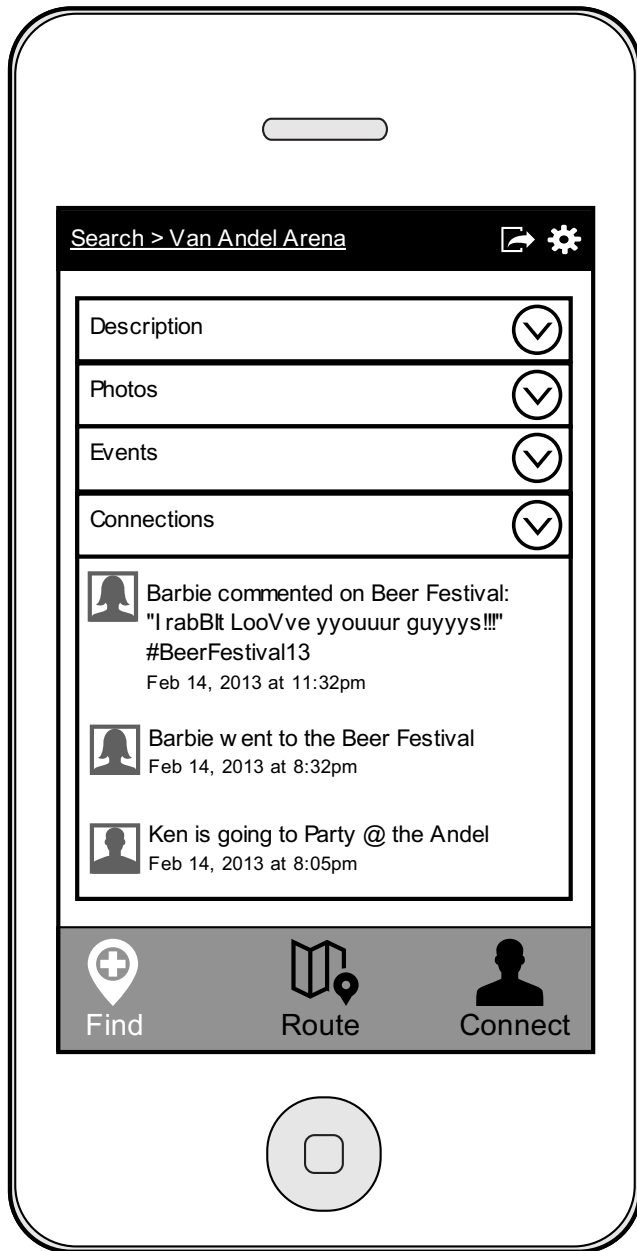
Events show a venue's events with buttons to find it, route it, and share it.



The top bar follows the user's scroll.

Reviews shows all the user reviews by scrolling down. Would display 10 reviews then show a button to load 20 more and would repeat until no more reviews are left to load.

Clicking on a review shows the full review along with a link to the user's profile.



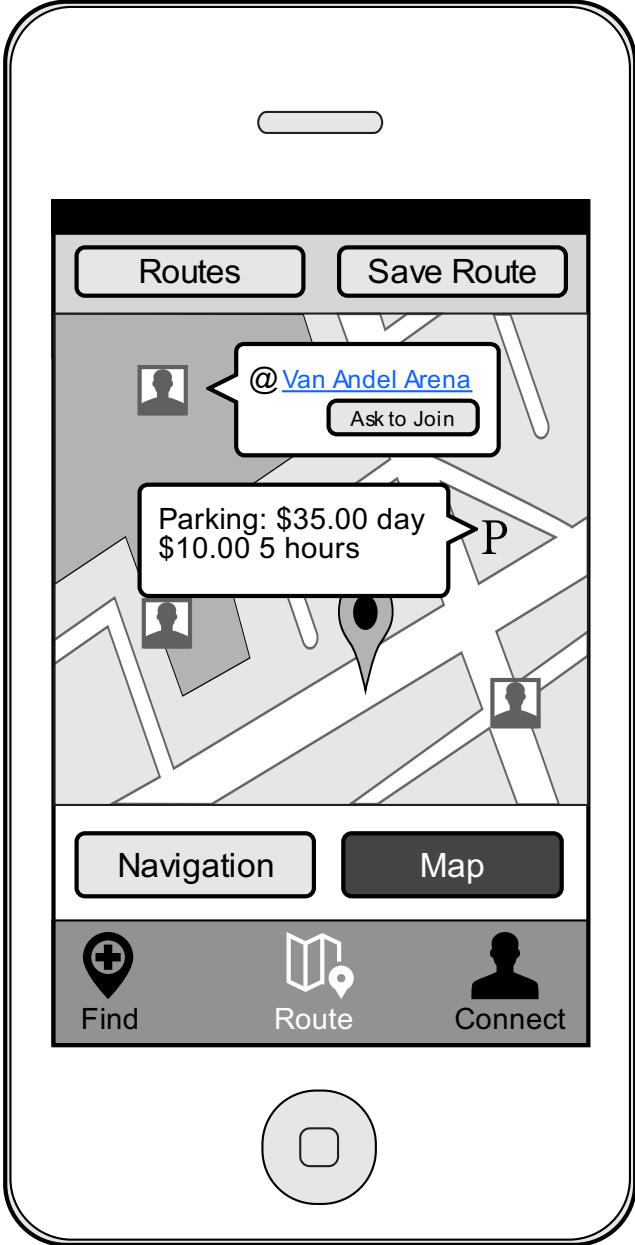
Connections displays a list of the connections between the venue and the people you connected with. If you are not logged in then it shows recent connections.



Routes lists the saved routes and allows a user to create routes. The edit button puts the routes into edit mode where clicking on a route takes you to the edit route screen.

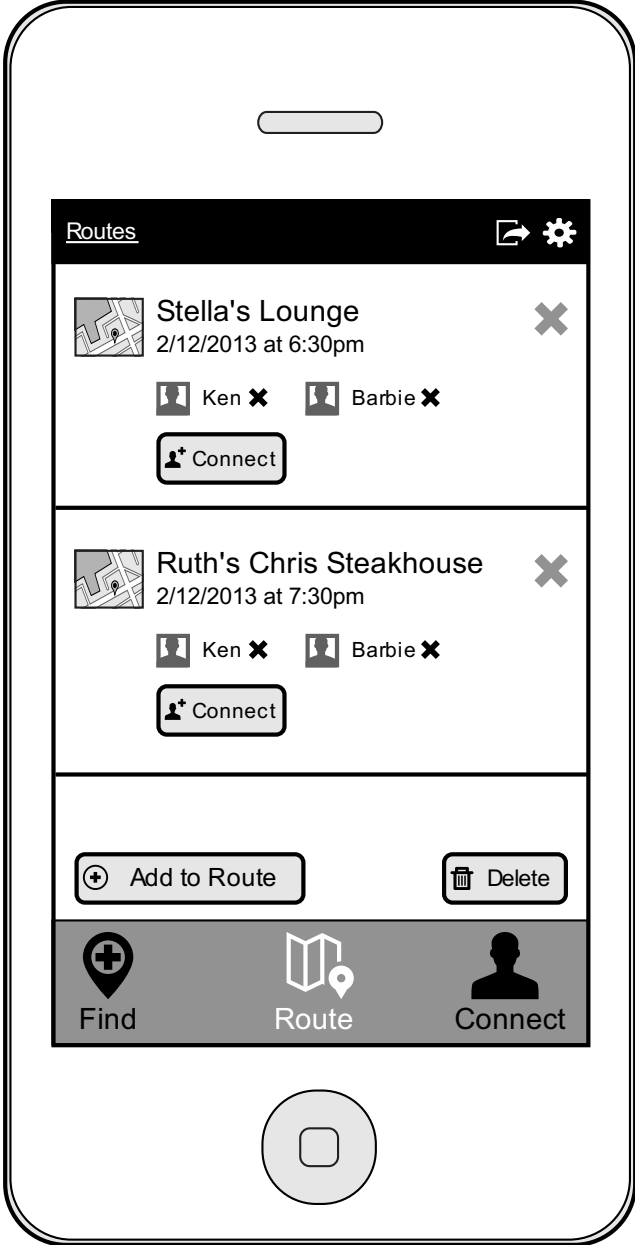


When you click on a route in normal mode it shows you the directions to each place along the route and includes directions on how to get to the initial route from where you are but the following routes from each other. Also will show when you need to leave by.



The map shows the visual route to get to a venue depending on where you are in the route. You will be able to see friends in which clicking on them displays a bubble with their name and a button to ask to join.

Nearby parking will also be displayed with a brief summary of their prices.

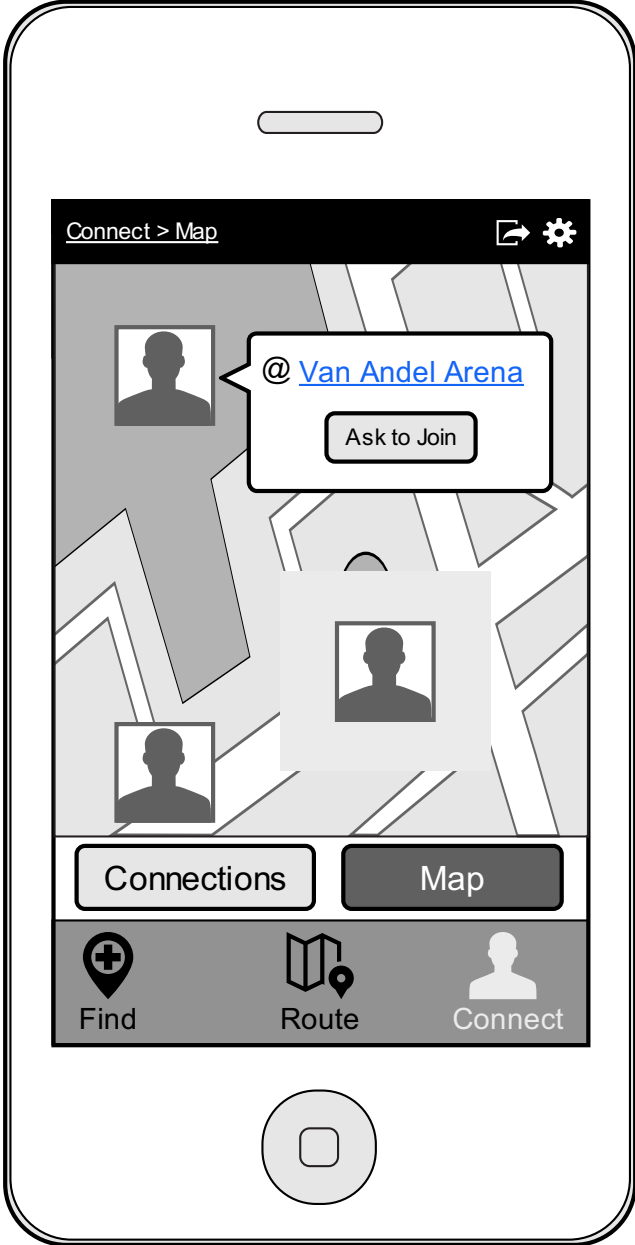


Route editor allows the user to add more venues and events to the route, delete will remove the route and connect invites people to the route.



Friends tab shows where friends are when they checked into places. Clicking on their avatar displays a pop-up bubble with a link to the venue/event and a button to ask to join.

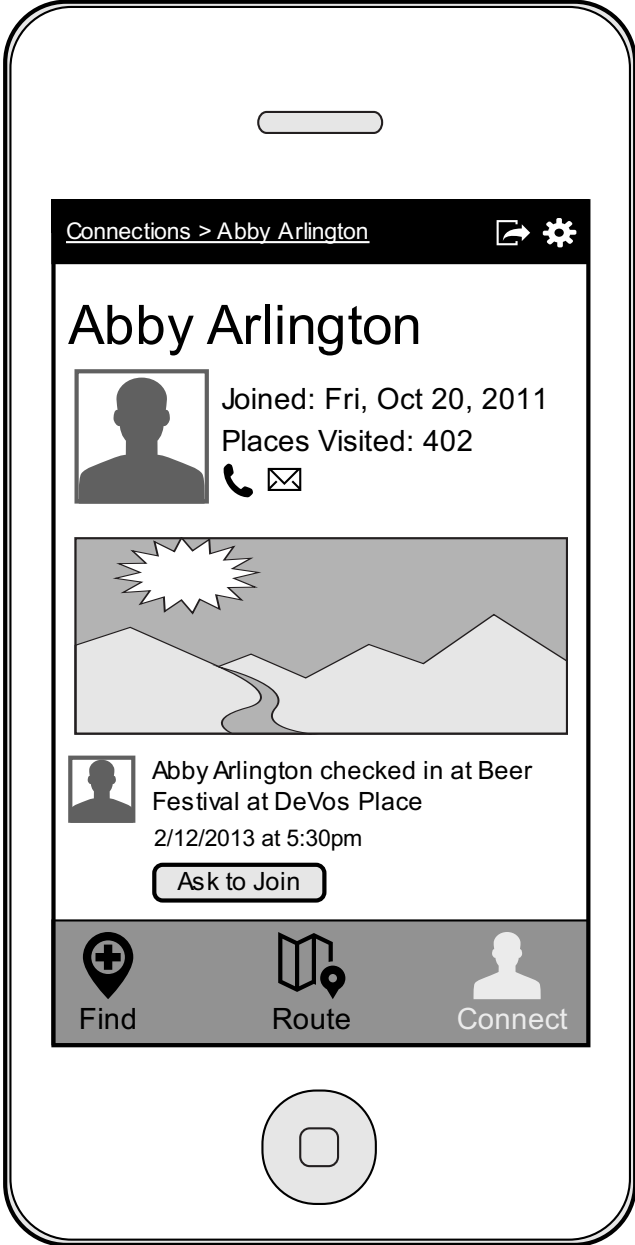
A user could just show up there but there should be a way to make it official.



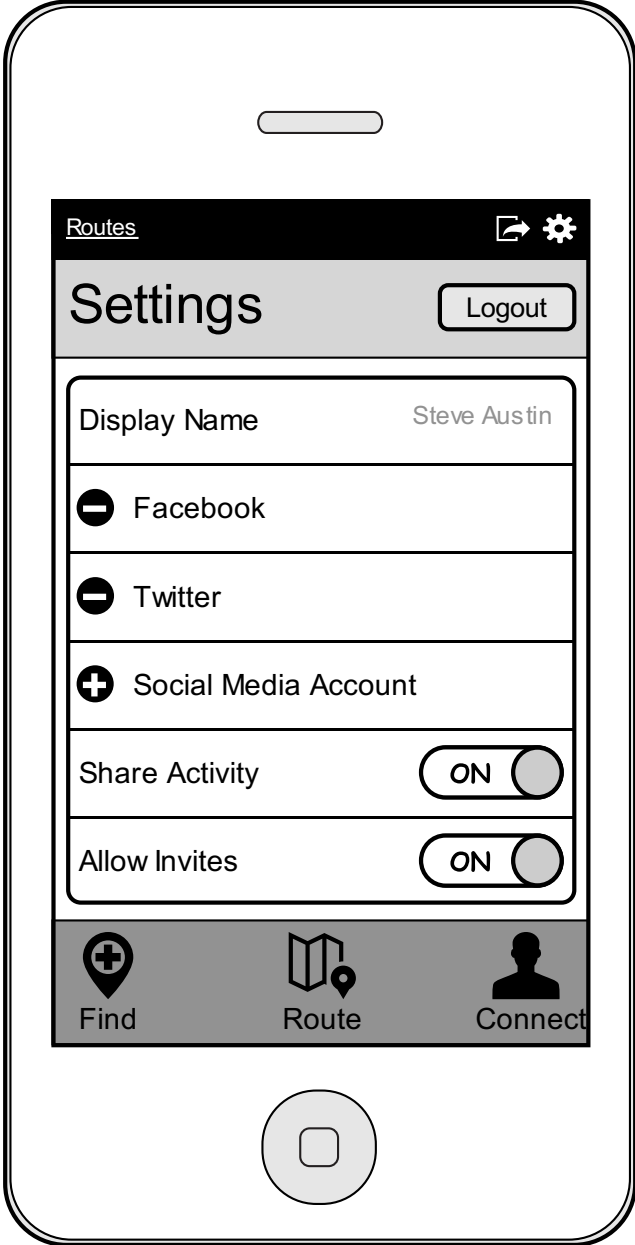
Friends tab shows where friends are when they checked into places.

Clicking on their avatar displays a pop-up bubble with a link to the venue/event and a button to ask to join.

A user could just show up there but there should be a way to make it official.



Tapping on a friend's avatar after opening the bubble in the previous screen takes you to their profile which shows information about them and features photos of places they have been before.



Settings allows users to login to their google account and add extra social media accounts and various settings for privacy and features.